
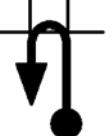
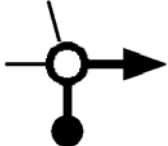






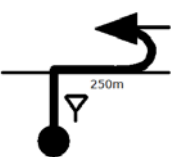

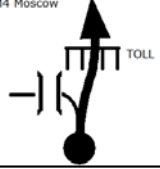



















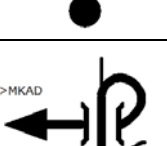
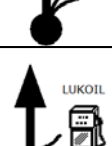
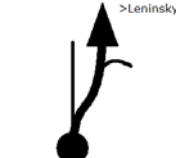



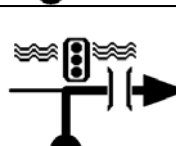


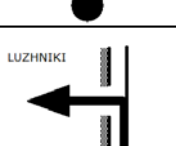


1 / 2	ASSISTANCE Lipetsk-Moscow		500,57 Km
1	0,00 0,00	 BIVOUAC LIPETSK	LIPETSK-01 N 52.520744959 E 39.800706616 N 52°31.247 E 39°48.039
2	0,24 0,24		02 N 52.519026633 E 39.799368326 N 52°31.141 E 39°47.962
3	0,85 0,61		03 N 52.523176613 E 39.803748292 N 52°31.390 E 39°48.224
4	1,76 0,91	 > Lipetsk	04 N 52.519311580 E 39.814281617 N 52°31.158 E 39°48.856
5	16,56 14,80		05 N 52.506764949 E 39.638959946 N 52°30.405 E 39°38.337
6	20,65 4,09	 >Orel	06 N 52.509624984 E 39.581463307 N 52°30.577 E 39°34.887
7	28,57 7,92	 POLICE GazPromNeft	GAZPROMNEFT-07 N 52.520164926 E 39.473316653 N 52°31.209 E 39°28.398
8	38,51 9,94		08 N 52.584426655 E 39.456003297 N 52°35.065 E 39°27.360
9	39,38 0,87		09 N 52.589264990 E 39.446731636 N 52°35.355 E 39°26.803
10	41,71 2,33	 250m	10 N 52.602804986 E 39.420429965 N 52°36.168 E 39°25.225
11	92,08 50,37	 >Moscow	11 N 52.547288248 E 38.722586656 N 52°32.837 E 38°43.355

NEXT 0,31

1 / 2	ASSISTANCE Lipetsk-Moscow		500,57 Km
12	92,39 0,31	 >M4 Moscow TOLL	ROADPAYMENT-12 N 52.548436574 E 38.719593325 N 52°32.906 E 38°43.175
13	152,14 59,75	 M4 TOLL	ROADPAYMENT-13 N 52.930968255 E 38.214919932 N 52°55.858 E 38°12.895
14	161,81 9,67	 LUKOIL	LUKOIL-14 N 53.014273297 E 38.215663249 N 53°00.856 E 38°12.939
15	165,96 4,15	 GAZPROM	GAZPROM-15 N 53.049293278 E 38.198506561 N 53°02.957 E 38°11.910
16	170,49 4,53	 >M 4 TOLL	ROADPAYMENT-16 N 53.085401607 E 38.168838247 N 53°05.124 E 38°10.130
17	244,39 73,90	 GazPromNeft	GAZPROMNEFT-17 N 53.696658287 E 38.046929935 N 53°41.799 E 38°02.815
18	266,55 22,16	 TOLL	ROADPAYMENT-18 N 53.878019980 E 38.048784972 N 53°52.681 E 38°02.927
19	268,54 1,99	 OPTI	OPTI-19 N 53.895394914 E 38.053948275 N 53°53.723 E 38°03.236
20	280,67 12,13	 LUKOIL	LUKOIL-20 N 53.998684984 E 38.013179943 N 53°59.921 E 38°00.790
21	293,58 12,91	 TATNEFT	TATNEFT-21 N 54.108244953 E 38.056889952 N 54°06.494 E 38°03.413
22	321,53 27,95	 POLICE	22 N 54.342816595 E 38.154634975 N 54°20.568 E 38°09.278

2 / 2		ASSISTANCE Lipetsk-Moscow		500,57 Km
23	332,16 10,63		<b>GAZPROM-23</b> N 54.433834948 E 38.185326643 N 54°26.030 E 38°11.119	
24	361,40 29,24		<b>ROADPAYMENT-24</b> N 54.694164941 E 38.162096637 N 54°41.649 E 38°09.725	
25	366,03 4,63		<b>GAZPROMNEFT-25</b> N 54.735513305 E 38.157126607 N 54°44.130 E 38°09.427	
26	372,46 6,43		<b>LUKOIL-26</b> N 54.784558332 E 38.115033325 N 54°47.073 E 38°06.901	
27	378,22 5,76		<b>27</b> N 54.818768295 E 38.047996619 N 54°49.126 E 38°02.879	
28	418,84 40,62		<b>28</b> N 55.168024896 E 37.920321600 N 55°10.081 E 37°55.219	
29	420,54 1,70		<b>LUKOIL-29</b> N 55.180866612 E 37.905998267 N 55°10.851 E 37°54.359	
30	445,73 25,19		<b>GAZPROMNEFT-30</b> N 55.387923263 E 37.775984976 N 55°23.275 E 37°46.559	
31	453,68 7,95		<b>TATNEFT-31</b> N 55.453693289 E 37.783939905 N 55°27.221 E 37°47.036	
32	469,08 15,40		<b>32</b> N 55.571786619 E 37.692209931 N 55°34.307 E 37°41.532	
33	470,86 1,78		<b>LUKOIL-33</b> N 55.572499947 E 37.675259962 N 55°34.354 E 37°40.544	

2 / 2		ASSISTANCE Lipetsk-Moscow		500,57 Km
34	485,81 14,95		<b>&gt;Ленинский проспект-34</b> N 55.626681597 E 37.474268306 N 55°37.600 E 37°28.456	
35	486,46 0,65		<b>GAZPROMNEFT-35</b> N 55.631649919 E 37.468793269 N 55°37.898 E 37°28.127	
36	488,84 2,38		<b>&gt;пр.Вернадского-36</b> N 55.647814949 E 37.479003228 N 55°38.868 E 37°28.740	
37	498,55 9,71		<b>37</b> N 55.715589956 E 37.566608301 N 55°42.935 E 37°33.996	
38	499,34 0,79		<b>38</b> N 55.715621652 E 37.576418267 N 55°42.937 E 37°34.585	
39	499,94 0,60		<b>39</b> N 55.712599934 E 37.569889994 N 55°42.755 E 37°34.193	
40	500,25 0,31		<b>40</b> N 55.714311643 E 37.566191660 N 55°42.858 E 37°33.971	
41	500,57 0,32		<b>LUZHNIKI-41</b> N 55.716414914 E 37.562646578 N 55°42.984 E 37°33.758	