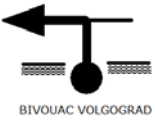
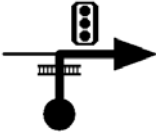
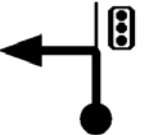
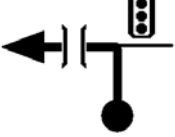
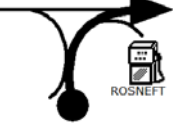

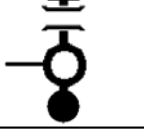
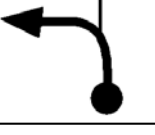









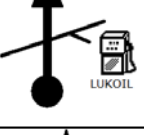



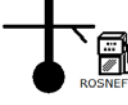


1 / 2		ASSISTANCE Volgograd-Lipetsk		654,88 Km	
1	0,00		VOLGOGRAD-01		
	0,00		N 48.738283420 E 44.551105425	N 48°44.297 E 44°33.066	
2	0,34		02		
	0,34		N 48.739822987 E 44.547737928	N 48°44.389 E 44°32.864	
3	1,69		03		
	1,35		N 48.751716908 E 44.549829994	N 48°45.103 E 44°32.989	
4	3,30		04		
	1,61		N 48.751748925 E 44.529069954	N 48°45.104 E 44°31.744	
5	3,84		ROSNEFT-05		
	0,54		N 48.747790723 E 44.525907897	N 48°44.867 E 44°31.554	
6	4,52		GAZPROM-06		
	0,68		N 48.753246230 E 44.524980805	N 48°45.194 E 44°31.498	
7	5,84		07		
	1,32		N 48.763788414 E 44.517524160	N 48°45.827 E 44°31.051	
8	8,02		08		
	2,18		N 48.779383230 E 44.504613822	N 48°46.762 E 44°30.276	
9	9,61		09		
	1,59		N 48.779467967 E 44.483301924	N 48°46.768 E 44°28.998	
10	10,33		10		
	0,72		N 48.774362934 E 44.477622942	N 48°46.461 E 44°28.657	
11	10,92		11		
	0,59		N 48.772674917 E 44.470359996	N 48°46.360 E 44°28.221	

1 / 2		ASSISTANCE Volgograd-Lipetsk		654,88 Km	
12	17,70		GAZPROM-12		
	6,78		N 48.826468313 E 44.430189946	N 48°49.588 E 44°25.811	
13	23,58		13		
	5,88		N 48.849541652 E 44.358598251	N 48°50.972 E 44°21.515	
14	27,09		14		
	3,51		N 48.872464941 E 44.325941622	N 48°52.347 E 44°19.556	
15	84,18		15		
	57,09		N 49.326964938 E 44.018344907	N 49°19.617 E 44°01.100	
16	146,99		16		
	62,81		N 49.767244908 E 43.550586659	N 49°46.034 E 43°33.035	
17	185,86		LUKOIL-17		
	38,87		N 50.021706594 E 43.193748228	N 50°01.302 E 43°11.624	
18	229,50		LUKOIL-18		
	43,64		N 50.341309928 E 42.847666598	N 50°20.478 E 42°00.859	
19	306,98		19		
	77,48		N 50.944553303 E 42.331304937	N 50°56.673 E 42°19.878	
20	363,28		20		
	56,30		N 51.397568268 E 42.005563291	N 51°23.854 E 42°00.333	
21	377,35		LUKOIL-21		
	14,07		N 51.522543227 E 42.025444904	N 51°31.352 E 42°01.526	
22	440,98		ROSNEFT-22		
	63,63		N 52.035623836 E 41.670411351	N 52°02.137 E 41°40.224	

