


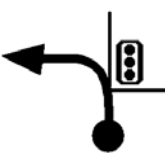
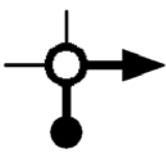

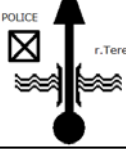



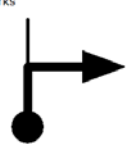
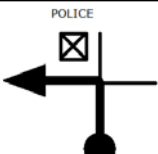




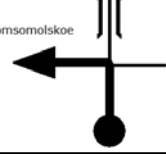
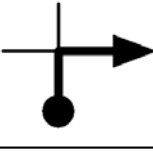
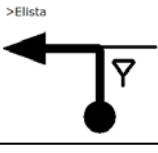
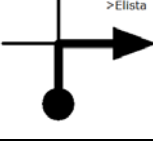
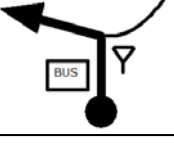
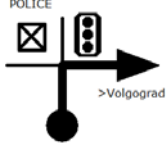


1 / 2		ASSISTANCE Grozny-Elista		534,14 Km	
1	0,00		GROZNY-01	N 43.305703246 E 45.664026587	N 43°18.342 E 45°39.841
	0,00				
2	0,65		02	N 43.310633255 E 45.660561653	N 43°18.637 E 45°39.633
	0,65				
3	3,18		03	N 43.326853034 E 45.681028635	N 43°19.611 E 45°40.861
	2,53				
4	5,65		04	N 43.338966587 E 45.703316610	N 43°20.337 E 45°42.198
	2,47				
5	5,99		05	N 43.341611578 E 45.703944987	N 43°20.496 E 45°42.236
	0,34				
6	10,62		06	N 43.361499915 E 45.753091614	N 43°21.689 E 45°45.185
	4,63				
7	29,76		07	N 43.491486633 E 45.837446584	N 43°29.489 E 45°50.246
	19,14				
8	32,34		08	N 43.503544905 E 45.858711631	N 43°30.212 E 45°51.522
	2,58				
9	33,07		09	N 43.504843281 E 45.867158227	N 43°30.290 E 45°52.029
	0,73				
10	58,16		10	N 43.488596609 E 46.159101643	N 43°29.315 E 46°09.546
	25,09				
11	101,64		11	N 43.733031790 E 46.471125175	N 43°43.981 E 46°28.267
	43,48				

1 / 2		ASSISTANCE Grozny-Elista		534,14 Km	
12	122,09		12	N 43.830831562 E 46.649479984	N 43°49.849 E 46°38.968
	20,45				
13	186,37		13	N 44.371499945 E 46.551343292	N 44°22.289 E 46°33.080
	64,28				
14	189,09		14	N 44.394993234 E 46.559643253	N 44°23.699 E 46°33.578
	2,72				
15	242,64		Dagestan-15	N 44.872168286 E 46.609439921	N 44°52.330 E 46°36.566
	53,55				
16	245,66		Kalmikiya-16	N 44.898043283 E 46.621018266	N 44°53.882 E 46°37.261
	3,02				
17	250,38		17	N 44.933809996 E 46.649773255	N 44°56.028 E 46°38.986
	4,72				
18	322,24		18	N 45.318261601 E 46.045071635	N 45°19.095 E 46°02.704
	71,86				
19	325,91		19	N 45.342981656 E 46.059581625	N 45°20.578 E 46°03.574
	3,67				
20	328,04		20	N 45.337844927 E 46.035278318	N 45°20.270 E 46°02.116
	2,13				
21	436,45		21	N 46.162526663 E 45.341113279	N 46°09.751 E 45°20.466
	108,41				
22	518,49		22	N 46.316368243 E 44.338229987	N 46°18.982 E 44°20.293
	82,04				

