

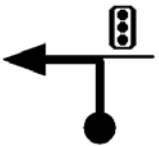





















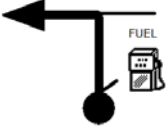




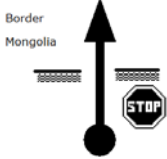





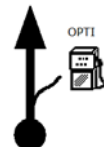










Kms Tot/Par	Image	Description
0,00 1 0,00	 ULAANBAATAR	ULAANBAATAR-01 N 47.653883100 N 47°39.232 E 106.820937331 E 106°49.256
34,13 2 34,13		02 N 47.857309292 N 47°51.438 E 106.787508784 E 106°47.250
39,72 3 5,59		03 N 47.906935739 N 47°54.416 E 106.785961320 E 106°47.157
40,81 4 1,09		FUEL-04 N 47.906295729 N 47°54.377 E 106.772153345 E 106°46.329
44,63 5 3,82		FUEL-05 N 47.900949932 N 47°54.056 E 106.721878244 E 106°43.312
44,86 6 0,23		FUEL-06 N 47.900886646 N 47°54.053 E 106.718791639 E 106°43.127
45,29 7 0,43		FUEL-07 N 47.900689958 N 47°54.041 E 106.713056628 E 106°42.783
48,43 8 3,14		FUEL-08 N 47.899146656 N 47°53.948 E 106.670921617 E 106°40.255
48,68 9 0,25		09 N 47.899041642 N 47°53.942 E 106.667628292 E 106°40.057
51,26 10 2,58		FUEL-10 N 47.886226606 N 47°53.173 E 106.639303284 E 106°38.358
53,38 11 2,12		11 N 47.877479161 N 47°52.648 E 106.615234872 E 106°36.914

Kms Tot/Par	Image	Description
54,57 12 1,19		FUEL-12 N 47.879848276 N 47°52.790 E 106.600278251 E 106°36.016
56,14 13 1,57		FUEL-13 N 47.890704969 N 47°53.442 E 106.587126616 E 106°35.227
117,72 14 61,58		FUEL-14 N 47.878769960 N 47°52.726 E 105.791061664 E 105°47.463
154,83 15 37,11		15 N 47.883476601 N 47°53.008 E 105.320931633 E 105°19.255
159,78 16 4,95		FUEL-16 N 47.867191616 N 47°52.031 E 105.259934949 E 105°15.596
160,59 17 0,81		FUEL-17 N 47.867099942 N 47°52.025 E 105.249848254 E 105°14.990
248,24 18 87,65		FUEL-18 N 47.338681610 N 47°20.320 E 104.476309907 E 104°28.578
248,61 19 0,37		FUEL-19 N 47.338111609 N 47°20.286 E 104.471498252 E 104°28.289
289,60 20 40,99		FUEL-20 N 47.368153235 N 47°22.089 E 103.939596630 E 103°56.375
289,88 21 0,28		FUEL-21 N 47.368099981 N 47°22.085 E 103.935969906 E 103°56.158
290,10 22 0,22		FUEL-22 N 47.368056652 N 47°22.083 E 103.933008272 E 103°55.980

Kms Tot/Par	Image	Description
0,00 1 0,00		ALTAY-01 N 46.375781177 E 96.244901345 N 46°22.546 E 96°14.694
2,40 2 2,40		02 N 46.383179980 E 96.215939956 N 46°22.990 E 96°12.956
79,70 3 77,30		03 N 46.515496645 E 95.332536629 N 46°30.929 E 95°19.952
230,70 4 151,00		FUEL-05 N 46.931359970 E 93.617713264 N 46°55.881 E 93°37.062
294,50 5 63,80		FUEL-06 N 47.105043250 E 92.844878320 N 47°06.302 E 92°50.692
362,80 6 68,30		07 N 47.480866618 E 92.196478323 N 47°28.851 E 92°11.788
435,00 7 72,20		FUEL-08 N 47.999611588 E 91.673156593 N 47°59.976 E 91°40.389
435,70 8 0,70		09 N 48.002193079 E 91.664971251 N 48°00.131 E 91°39.898
436,50 9 0,80		10 N 48.008854968 E 91.659893326 N 48°00.531 E 91°39.593
447,90 10 11,40		11 N 48.083971575 E 91.725349910 N 48°05.038 E 91°43.520
653,40 11 205,50		12 N 48.915996618 E 89.971516560 N 48°54.959 E 89°58.290

Kms Tot/Par	Image	Description
657,40 12 4,00		13 N 48.950344999 E 89.962616610 N 48°57.020 E 89°57.756
657,90 13 0,50		FUEL-14 N 48.954093279 E 89.959904918 N 48°57.245 E 89°57.594
658,70 14 0,80		FUEL-15 N 48.961303290 E 89.959624987 N 48°57.678 E 89°57.577
659,00 15 0,30		16 N 48.963539964 E 89.961469992 N 48°57.812 E 89°57.688
659,40 16 0,40		17 N 48.966726567 E 89.961581623 N 48°58.003 E 89°57.694
660,00 17 0,60		FUEL-18 N 48.972144935 E 89.961091664 N 48°58.328 E 89°57.665
660,40 18 0,40		19 N 48.975058331 E 89.963469957 N 48°58.503 E 89°57.808
660,90 19 0,50		FUEL-20 N 48.979666574 E 89.963049900 N 48°58.779 E 89°57.782
661,50 20 0,60		21 N 48.984040350 E 89.958608143 N 48°59.042 E 89°57.516
662,90 21 1,40		22 N 48.981864614 E 89.940057990 N 48°58.911 E 89°56.403
664,80 22 1,90		ULGII-23 N 48.990940015 E 89.919576600 N 48°59.456 E 89°55.174

Kms Tot/Par	Image	Description
0,00 1 0,00		ULGII-01 N 48.990988253 E 89.919599972 N 48°59.459 E 89°55.175
1,78 2 1,78		02 N 48.981943268 E 89.938808278 N 48°58.916 E 89°56.328
3,11 3 1,33		FUEL-03 N 48.983890619 E 89.956734750 N 48°59.033 E 89°57.404
34,34 4 31,23		04 N 49.250516658 E 89.846106603 N 49°15.030 E 89°50.766
67,29 5 32,95		05 N 49.497206656 E 89.725406595 N 49°29.832 E 89°43.524
74,33 6 7,04		06 N 49.499541620 E 89.632038229 N 49°29.972 E 89°37.922
75,18 7 0,85		07 N 49.497613266 E 89.620843229 N 49°29.856 E 89°37.250
94,88 8 19,70		BORDER MONGOLIA-08 N 49.606661612 E 89.466263241 N 49°36.399 E 89°27.975
164,10 9 69,22		09 N 49.949651620 E 88.735156591 N 49°56.979 E 88°44.109
173,00 10 8,90		OPTI-10 N 50.009926652 E 88.668913254 N 50°00.595 E 88°40.134
206,55 11 33,55		11 N 50.155778725 E 88.311951880 N 50°09.346 E 88°18.717












Kms Tot/Par	Image	Description
274,27 12 67,72		OPTI-12 N 50.310211437 E 87.583211570 N 50°18.612 E 87°34.992
359,25 13 84,98		13 N 50.454984980 E 86.627833311 N 50°27.299 E 86°37.669
395,97 14 36,72		14 N 50.641848284 E 86.352628234 N 50°38.510 E 86°21.157
411,54 15 15,57		15 N 50.709899913 E 86.295293278 N 50°42.593 E 86°17.717
419,59 16 8,05		16 N 50.718849916 E 86.216771609 N 50°43.130 E 86°13.006
423,48 17 3,89		17 N 50.736058257 E 86.169804987 N 50°44.163 E 86°10.188
563,49 18 140,01		18 N 51.629094925 E 85.738141620 N 51°37.745 E 85°44.288
567,25 19 3,76		19 N 51.655089985 E 85.759861622 N 51°39.305 E 85°45.591
590,30 20 23,05		FUEL-20 N 51.825053266 E 85.789873260 N 51°49.503 E 85°47.392
604,26 21 13,96		21 N 51.881226663 E 85.831013303 N 51°52.873 E 85°49.860
607,84 22 3,58		GORNOALTAYSK-22 N 51.897773970 E 85.867777971 N 51°53.866 E 85°52.066



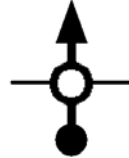
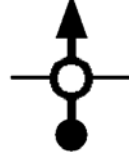



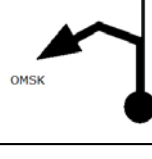
Kms Tot/Par	Image	Description
0,00 1 0,00		GORNOALTAYSK-01 N 51.897846754 E 85.868486069 N 51°53.870 E 85°52.109
9,72 2 9,72		02 N 51.973811265 E 85.851063537 N 51°58.428 E 85°51.063
10,60 3 0,88		03 N 51.979326642 E 85.854033282 N 51°58.759 E 85°51.241
12,32 4 1,72		GAZPROMNEFT-04 N 51.988663297 E 85.873129957 N 51°59.319 E 85°52.387
14,99 5 2,67		05 N 52.004301656 E 85.902444916 N 52°00.258 E 85°54.146
15,18 6 0,19		06 N 52.004654905 E 85.905133236 N 52°00.279 E 85°54.307
15,86 7 0,68		FUEL-07 N 52.009239989 E 85.910836657 N 52°00.554 E 85°54.650
20,68 8 4,82		08 N 52.050144925 E 85.924439939 N 52°03.008 E 85°55.466
38,88 9 18,20		09 N 52.208955361 E 85.896526237 N 52°12.537 E 85°53.791
81,83 10 42,95		FUEL-10 N 52.441609960 E 85.507674923 N 52°26.496 E 85°30.460
100,48 11 18,65		11 N 52.516269904 E 85.265419959 N 52°30.976 E 85°15.925

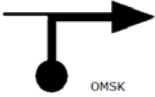

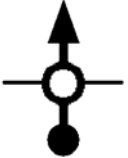








Kms Tot/Par	Image	Description
109,54 12 9,06		12 N 52.576248250 E 85.321639993 N 52°34.574 E 85°19.298
114,27 13 4,73		13 N 52.579321622 E 85.256411580 N 52°34.759 E 85°15.384
119,69 14 5,42		14 N 52.577608311 E 85.181008319 N 52°34.656 E 85°10.860
191,56 15 71,87		FUEL-15 N 53.115411644 E 84.715399980 N 53°06.924 E 84°42.923
222,04 16 30,48		GAZPROMNEFT-16 N 53.265191609 E 84.404026596 N 53°15.911 E 84°24.241
238,62 17 16,58		FUEL-17 N 53.329474895 E 84.181041624 N 53°19.768 E 84°10.862
252,49 18 13,87		18 N 53.380186595 E 83.994311616 N 53°22.811 E 83°59.658
254,02 19 1,53		FUEL-19 N 53.392791602 E 83.990041574 N 53°23.567 E 83°59.402
261,87 20 7,85		20 N 53.452996625 E 83.936313278 N 53°27.179 E 83°56.178
275,84 21 13,97		OPTI-21 N 53.557664898 E 83.829853254 N 53°33.459 E 83°49.791
287,53 22 11,69		FUEL-22 N 53.639834956 E 83.730961613 N 53°38.390 E 83°43.857






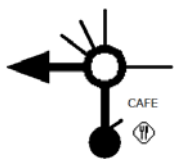
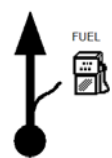
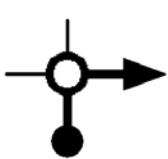

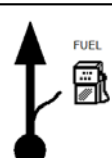

Kms Tot/Par	Image	Description
312,32 23 24,79		CAFE-23 N 53.802063261 N 53°48.123 E 83.519988275 E 83°31.199
361,47 24 49,15		GAZPROMNEFT-CAFE-24 N 54.220001576 N 54°13.200 E 83.318633231 E 83°19.117
407,44 25 45,97		GAZPROMNEFT-25 N 54.610066636 N 54°36.603 E 83.284058280 E 83°17.043
426,84 26 19,40		FUEL-26 N 54.753555570 N 54°45.213 E 83.129055141 E 83°07.743
431,43 27 4,59		OPTI-27 N 54.784694936 N 54°47.081 E 83.083353278 E 83°05.001
435,01 28 3,58		FUEL-28 N 54.814506577 N 54°48.870 E 83.089318274 E 83°05.359
441,24 29 6,23		FUEL-29 N 54.863008284 N 54°51.780 E 83.075303260 E 83°04.518
442,47 30 1,23		GAZPROMNEFT-30 N 54.873994963 N 54°52.439 E 83.076043268 E 83°04.562
451,82 31 9,35		GAZPROMNEFT-31 N 54.955388300 N 54°57.323 E 83.061954936 E 83°03.717
454,91 32 3,09		GAZPROMNEFT-32 N 54.977008303 N 54°58.620 E 83.031656644 E 83°01.899
457,36 33 2,45		33 N 54.985678268 N 54°59.140 E 82.997446574 E 82°59.846



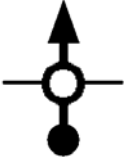




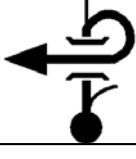



Kms Tot/Par	Image	Description
462,71 34 5,35		GAZPROMNEFT-34 N 54.969234908 N 54°58.154 E 82.929004983 E 82°55.740
464,26 35 1,55		35 N 54.976218243 N 54°58.573 E 82.909053254 E 82°54.543
466,68 36 2,42		36 N 54.971461656 N 54°58.287 E 82.874021640 E 82°52.441
467,83 37 1,15		37 N 54.981454970 N 54°58.887 E 82.871763302 E 82°52.305
469,20 38 1,37		38 N 54.993691574 N 54°59.621 E 82.870108262 E 82°52.206
471,10 39 1,90		GAZPROMNEFT-39 N 54.996961634 N 54°59.817 E 82.849589947 E 82°50.975
472,61 40 1,51		FUEL-40 N 54.997271660 N 54°59.836 E 82.826468263 E 82°49.588
475,13 41 2,52		41 N 54.997473258 N 54°59.848 E 82.787494990 E 82°47.249
477,29 42 2,16		42 N 54.997060138 N 54°59.823 E 82.753671253 E 82°45.220
477,52 43 0,23		NOVOSIBIRSK-43 N 54.997391616 N 54°59.843 E 82.750394896 E 82°45.023






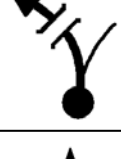


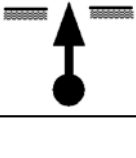
Kms Tot/Par	Image	Description
0,00 1 0,00	 NOVOSIBIRS	NOVOSIBIRSK-01 N 54.996454919 N 54°59.787 E 82.743669935 E 82°44.620
4,07 2 4,07		02 N 54.997391616 N 54°59.843 E 82.682093325 E 82°40.925
17,95 3 13,88	 GazPromNeft	GAZPROMNEFT-03 N 55.020801662 N 55°01.248 E 82.470151594 E 82°28.209
22,57 4 4,62		04 N 55.038886616 N 55°02.333 E 82.405613244 E 82°24.336
24,49 5 1,92	 FUEL	FUEL-05 N 55.041302795 N 55°02.478 E 82.378417245 E 82°22.705
160,40 6 135,91	 GazPromNeft	GAZPROMNEFT-06 N 55.205113570 N 55°12.306 E 80.354132522 E 80°21.247
213,21 7 52,81	 GazPromNeft	GAZPROMNEFT-07 N 55.320751661 N 55°19.245 E 79.602709901 E 79°36.162
250,19 8 36,98	 OPTI	OPTI-08 N 55.319224900 N 55°19.153 E 79.058431656 E 79°03.505
294,94 9 44,75	 CAFE	CAFE-09 N 55.313571958 N 55°18.814 E 78.386474764 E 78°23.188
373,78 10 78,84	 CAFE	CAFE-10 N 55.265853268 N 55°15.951 E 77.197561665 E 77°11.853
390,90 11 17,12	 CAFE	CAFE-11 N 55.267499984 N 55°16.049 E 76.930074915 E 76°55.804

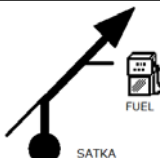
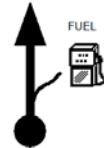
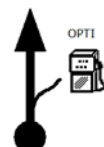

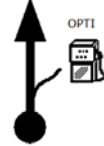





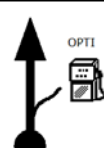
Kms Tot/Par	Image	Description
436,95 12 46,05	 GazPromNeft	GAZPROMNEFT-12 N 55.221041571 N 55°13.262 E 76.229116613 E 76°13.746
502,55 13 65,60	 GazPromNeft	GAZPROMNEFT-13 N 55.109976612 N 55°06.598 E 75.239434902 E 75°14.366
540,52 14 37,97		14 N 55.019033283 N 55°01.141 E 74.670478330 E 74°40.228
545,78 15 5,26		15 N 55.001531564 N 55°00.091 E 74.595308256 E 74°35.718
550,70 16 4,92		16 N 54.999604917 N 54°59.976 E 74.518898290 E 74°31.133
622,84 17 72,14		17 N 54.891869995 N 54°53.512 E 73.429843303 E 73°25.790
626,72 18 3,88		18 N 54.881683302 N 54°52.900 E 73.373076640 E 73°22.384
626,84 19 0,12	 OMSK	OMSK-19 N 54.882194285 N 54°52.931 E 73.372335564 E 73°22.340

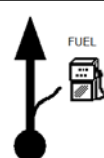

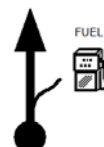



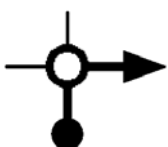



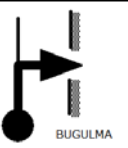
Kms Tot/Par	Image	Description
0,00 1 0,00	 OMSK	OMSK-01 N 54.882198661 E 73.372417633 N 54°52.931 E 73°22.345
1,13 2 1,13	 GazPromNeft	GAZPROMNEFT-02 N 54.880731024 E 73.355440131 N 54°52.843 E 73°21.326
5,24 3 4,11		03 N 54.869313082 E 73.298144556 N 54°52.158 E 73°17.888
36,73 4 31,49		04 N 54.963395630 E 72.897520237 N 54°57.803 E 72°53.851
55,67 5 18,94		05 N 55.092064974 E 73.037514996 N 55°05.523 E 73°02.250
73,87 6 18,20	 GazPromNeft	GAZPROMNEFT-06 N 55.224229989 E 72.915301567 N 55°13.453 E 72°54.918
75,09 7 1,22		07 N 55.230043227 E 72.898976561 N 55°13.802 E 72°53.938
131,79 8 56,70	 GazPromNeft	GAZPROMNEFT-08 N 55.640318283 E 72.512589985 N 55°38.419 E 72°30.755
169,96 9 38,17		09 N 55.890604909 E 72.217394972 N 55°53.436 E 72°13.043
215,57 10 45,61	 CAFE	CAFE-10 N 55.985681569 E 71.510723323 N 55°59.140 E 71°30.643
216,19 11 0,62		11 N 55.985149454 E 71.500877926 N 55°59.108 E 71°30.052

Kms Tot/Par	Image	Description
216,97 12 0,78	 GazPromNeft	GAZPROMNEFT-12 N 55.984918295 E 71.488451571 N 55°59.095 E 71°29.307
300,32 13 83,35	 GazPromNeft	GAZPROMNEFT-13 N 56.282953279 E 70.410634913 N 56°16.977 E 70°24.638
361,12 14 60,80	 GazPromNeft	GAZPROMNEFT-14 N 56.152843298 E 69.482703235 N 56°09.170 E 69°28.962
361,49 15 0,37		15 N 56.152246617 E 69.476931618 N 56°09.134 E 69°28.615
393,91 16 32,42	 CAFE	CAFE-16 N 56.008539971 E 69.054898285 N 56°00.512 E 69°03.293
446,80 17 52,89	 CAFE	CAFE-17 N 55.800963265 E 68.353269984 N 55°48.057 E 68°21.196
492,08 18 45,28	 FUEL	FUEL-18 N 55.536396634 E 67.895354999 N 55°32.183 E 67°53.721
548,27 19 56,19		19 N 55.245564938 E 67.265591600 N 55°14.733 E 67°15.935
594,07 20 45,80		20 N 55.388571597 E 66.604521603 N 55°23.314 E 66°36.271
594,92 21 0,85	 FUEL	FUEL-21 N 55.389354934 E 66.591416604 N 55°23.361 E 66°35.484
643,35 22 48,43	 FUEL	FUEL-22 N 55.386119986 E 65.839071587 N 55°23.167 E 65°50.344

Kms Tot/Par	Image	Description
0,00 1 0,00	 KURGAN	KURGAN-01 N 55.452361615 E 65.096113278 N 55°27.141 E 65°05.766
63,81 2 63,81	 GazPromNeft	GAZPROMNEFT-02 N 55.372961627 E 64.103094913 N 55°22.377 E 64°06.185
121,74 3 57,93		03 N 55.254996576 E 63.255138240 N 55°15.299 E 63°15.308
159,70 4 37,96	 CAFE	CAFE-04 N 55.221814983 E 62.666369957 N 55°13.308 E 62°39.982
191,46 5 31,76	 CAFE	CAFE-05 N 55.218773308 E 62.169411583 N 55°13.126 E 62°10.164
209,82 6 18,36	 GazPromNeft	GAZPROMNEFT-06 N 55.262763248 E 61.894269899 N 55°15.765 E 61°53.656
215,73 7 5,91	 FUEL	FUEL-07 N 55.253604925 E 61.809488255 N 55°15.216 E 61°48.569
220,77 8 5,04		08 N 55.233343275 E 61.738623228 N 55°14.000 E 61°44.317
238,75 9 17,98	 FUEL	FUEL-09 N 55.086911597 E 61.776729921 N 55°05.214 E 61°46.603
264,07 10 25,32		10 N 55.002286086 E 61.460732819 N 55°00.137 E 61°27.643
267,89 11 3,82	 CAFE	CAFE-11 N 54.980686574 E 61.418316598 N 54°58.841 E 61°25.098












Kms Tot/Par	Image	Description
269,94 12 2,05		12 N 54.969766595 E 61.392478312 N 54°58.185 E 61°23.548
285,96 13 16,02		13 N 55.000223263 E 61.165113268 N 55°00.013 E 61°09.906
288,75 14 2,79	 CAFE	CAFE-14 N 54.996769962 E 61.135148267 N 54°59.806 E 61°08.108
301,42 15 12,67	 CAFE	CAFE-15 N 54.965798255 E 60.946379981 N 54°57.947 E 60°56.782
306,50 16 5,08	 GazPromNeft	GAZPROMNEFT-16 N 54.951543330 E 60.871589943 N 54°57.092 E 60°52.295
402,29 17 95,79		17 N 55.123269974 E 59.594279895 N 55°07.396 E 59°35.656
421,49 18 19,20	 FUEL	FUEL-18 N 55.110369988 E 59.328486605 N 55°06.622 E 59°19.709
433,05 19 11,56		19 N 55.065515389 E 59.171050745 N 55°03.930 E 59°10.263
433,10 20 0,05	 SATKA	SATKA-20 N 55.065479637 E 59.170335496 N 55°03.928 E 59°10.220









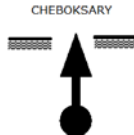
Kms Tot/Par	Image	Description
0,01 1 0,01		SATKA-01 N 55.065236632 E 59.168361572 N 55°03.914 E 59°10.101
24,94 2 24,93		FUEL-02 N 54.920541635 E 58.902553234 N 54°55.232 E 58°54.153
59,10 3 34,16		OPTI-03 N 54.888114992 E 58.436403282 N 54°53.286 E 58°26.184
97,94 4 38,84		FUEL-04 N 54.970914921 E 57.927613313 N 54°58.254 E 57°55.656
148,33 5 50,39		OPTI-05 N 54.882988295 E 57.263556602 N 54°52.979 E 57°15.813
157,49 6 9,16		FUEL-06 N 54.854296591 E 57.132034906 N 54°51.257 E 57°07.922
167,39 7 9,90		CAFE-07 N 54.832564957 E 56.982696662 N 54°49.953 E 56°58.961
206,23 8 38,84		FUEL-CAFE-08 N 54.761828316 E 56.397696615 N 54°45.709 E 56°23.861
211,73 9 5,50		FUEL-09 N 54.746178325 E 56.316831658 N 54°44.770 E 56°19.009
229,99 10 18,26		CAFE-10 N 54.651754909 E 56.096241627 N 54°39.105 E 56°05.774
231,91 11 1,92		OPTI-11 N 54.649889947 E 56.066529984 N 54°38.993 E 56°03.991

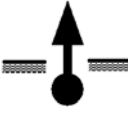
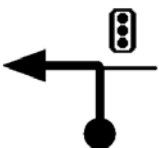


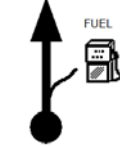

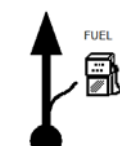


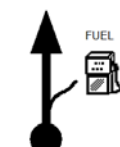

Kms Tot/Par	Image	Description
241,33 12 9,42		FUEL-12 N 54.646248282 E 55.921848328 N 54°38.774 E 55°55.310
245,56 13 4,23		CAFE-13 N 54.664329927 E 55.864599924 N 54°39.859 E 55°51.875
365,50 14 119,94		FUEL-14 N 54.541503276 E 54.137694915 N 54°32.490 E 54°08.261
383,12 15 17,62		FUEL-15 N 54.485334895 E 53.902998302 N 54°29.120 E 53°54.179
403,10 16 19,98		FUEL-16 N 54.447883260 E 53.605404932 N 54°26.872 E 53°36.324
418,73 17 15,63		FUEL-17 N 54.475381602 E 53.404924900 N 54°28.522 E 53°24.295
436,47 18 17,74		18 N 54.423736620 E 53.159496566 N 54°25.424 E 53°09.569
456,48 19 20,01		19 N 54.494801644 E 52.901506661 N 54°29.688 E 52°54.090
457,12 20 0,64		20 N 54.496779944 E 52.892469894 N 54°29.806 E 52°53.548
462,30 21 5,18		21 N 54.527583243 E 52.832644907 N 54°31.654 E 52°49.958
462,36 22 0,06		BUGULMA-22 N 54.528018241 E 52.832598270 N 54°31.681 E 52°49.955

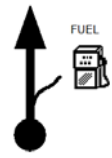

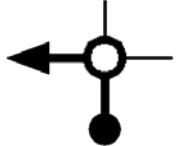




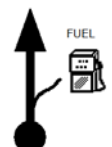

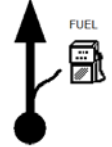

Kms Tot/Par	Image	Description
0,00 1 0,00		BIV BUGULMA-01 N 54.528109915 E 52.832748320 N 54°31.686 E 52°49.964
3,17 2 3,17		02 N 54.534529973 E 52.794181657 N 54°32.071 E 52°47.650
6,44 3 3,27		03 N 54.552571917 E 52.754480756 N 54°33.154 E 52°45.268
29,44 4 23,00		FUEL-04 N 54.714788803 E 52.537786708 N 54°42.887 E 52°32.267
46,00 5 16,56		05 N 54.850319927 E 52.436663303 N 54°51.019 E 52°26.199
48,38 6 2,38		06 N 54.856434974 E 52.402161562 N 54°51.386 E 52°24.129
54,66 7 6,28		FUEL-07 N 54.875868250 E 52.317749922 N 54°52.552 E 52°19.064
59,75 8 5,09		08 N 54.849258259 E 52.255144942 N 54°50.955 E 52°15.308
66,91 9 7,16		09 N 54.900666852 E 52.227373073 N 54°54.040 E 52°13.642
82,29 10 15,38		FUEL-10 N 54.876788404 E 52.009363146 N 54°52.607 E 52°00.561
116,81 11 34,52		FUEL-11 N 55.084119970 E 51.624928297 N 55°05.047 E 51°37.495


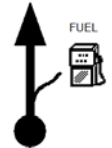
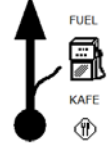
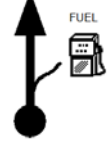







Kms Tot/Par	Image	Description
132,49 12 15,68		CAFE-12 N 55.167876019 E 51.432194659 N 55°10.072 E 51°25.931
144,21 13 11,72		CAFE-13 N 55.202359936 E 51.261433313 N 55°12.141 E 51°15.685
145,21 14 1,00		CAFE-14 N 55.198653065 E 51.247395460 N 55°11.919 E 51°14.843
155,84 15 10,63		CAFE-15 N 55.200368082 E 51.080251553 N 55°12.022 E 51°04.815
178,17 16 22,33		FUEL-16 N 55.277689986 E 50.766392941 N 55°16.661 E 50°45.983
185,22 17 7,05		17 N 55.327703299 E 50.698546645 N 55°19.662 E 50°41.912
190,03 18 4,81		FUEL-18 N 55.323954486 E 50.625278885 N 55°19.437 E 50°37.516
199,06 19 9,03		19 N 55.335299964 E 50.491349975 N 55°20.117 E 50°29.480
227,57 20 28,51		CAFE-20 N 55.298646714 E 50.065978493 N 55°17.918 E 50°03.958
239,72 21 12,15		CAFE-21 N 55.381579511 E 49.955295278 N 55°22.894 E 49°57.317
240,81 22 1,09		22 N 55.382214932 E 49.938074983 N 55°22.932 E 49°56.284

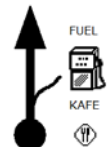

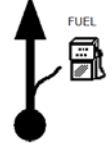






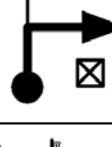
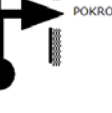
Kms Tot/Par	Image	Description
246,43 23 5,62		FUEL-23 N 55.403116698 E 49.865417672 N 55°24.187 E 49°51.925
262,98 24 16,55		FUEL-24 N 55.533341619 E 49.771714200 N 55°32.000 E 49°46.302
279,67 25 16,69		25 N 55.669653305 E 49.698078251 N 55°40.179 E 49°41.884
291,91 26 12,24		FUEL-26 N 55.712316374 E 49.542996778 N 55°42.738 E 49°32.579
308,99 27 17,08		FUEL-27 N 55.791442942 E 49.338657155 N 55°47.486 E 49°20.319
318,70 28 9,71		FUEL-28 N 55.866623794 E 49.300825057 N 55°51.997 E 49°18.049
326,93 29 8,23		FUEL-29 N 55.903156662 E 49.190275664 N 55°54.189 E 49°11.416
343,80 30 16,87		FUEL-30 N 55.901572698 E 48.930795930 N 55°54.094 E 48°55.847
353,90 31 10,10		FUEL-31 N 55.838996640 E 48.850963292 N 55°50.339 E 48°51.057
367,18 32 13,28		FUEL-32 N 55.733796572 E 48.777151572 N 55°44.027 E 48°46.629
402,57 33 35,39		FUEL-33 N 55.741164318 E 48.239893908 N 55°44.469 E 48°14.393

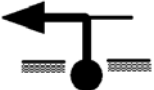



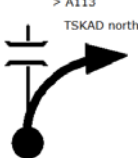



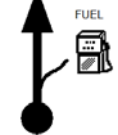


Kms Tot/Par	Image	Description
406,71 34 4,14		FUEL-34 N 55.766418302 E 48.195048273 N 55°45.985 E 48°11.702
426,51 35 19,80		FUEL-35 N 55.805177705 E 47.925281521 N 55°48.310 E 47°55.516
458,34 36 31,83		36 N 55.857728327 E 47.464259974 N 55°51.463 E 47°27.855
461,01 37 2,67		FUEL-37 N 55.880563250 E 47.452683230 N 55°52.833 E 47°27.160
477,69 38 16,68		FUEL-38 N 56.006663270 E 47.319926657 N 56°00.399 E 47°19.195
482,50 39 4,81		39 N 56.045593960 E 47.290327499 N 56°02.735 E 47°17.419
482,93 40 0,43		FUEL-40 N 56.048567547 E 47.285778486 N 56°02.914 E 47°17.146
485,52 41 2,59		41 N 56.061099664 E 47.251199373 N 56°03.665 E 47°15.071
485,77 42 0,25		CHEBOKSARY-42 N 56.059248256 E 47.249042954 N 56°03.554 E 47°14.942

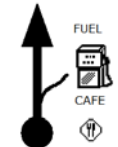


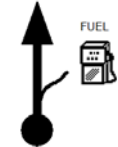
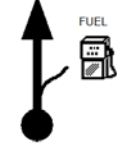





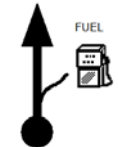
Kms Tot/Par	Image	Description
0,00 1 0,00	 BIV CHEBOKSARY	BIV CHEBOKSARY-01 N 56.059308126 N 56°03.558 E 47.249096528 E 47°14.945
0,21 2 0,21		02 N 56.060961459 N 56°03.657 E 47.250813147 E 47°15.048
7,72 3 7,51		03 N 56.081155767 N 56°04.869 E 47.139076908 E 47°08.344
14,65 4 6,93	 POLICE	POLICE-04 N 56.106321172 N 56°06.379 E 47.044873232 E 47°02.692
15,79 5 1,14	 FUEL	FUEL-05 N 56.099974326 N 56°05.998 E 47.030509451 E 47°01.830
20,57 6 4,78	 GazPromNefl	GAZPROMNEFT-06 N 56.072057208 N 56°04.323 E 46.982405709 E 46°58.944
40,77 7 20,20	 FUEL	FUEL-07 N 56.036169900 N 56°02.170 E 46.681569920 E 46°40.894
75,08 8 34,31	 CAFE FUEL	FUEL-08 N 55.995504982 N 55°59.730 E 46.200378291 E 46°12.022
117,58 9 42,50	 KAFE P	CAFE-09 N 56.049772542 N 56°02.986 E 45.557776271 E 45°33.466
149,08 10 31,50	 FUEL	FUEL-10 N 56.021603241 N 56°01.291 E 45.085693232 E 45°05.103
159,33 11 10,25	 GazPromNefl	GAZPROMNEFT-11 N 56.011222207 N 56°00.673 E 44.926135638 E 44°55.568

Kms Tot/Par	Image	Description
197,73 12 38,40	 FUEL	FUEL-12 N 56.059449960-E N 56°03.566 44.390986581 E 44°23.459
208,78 13 11,05		13 N 56.125178257 N 56°07.510 E 44.266151641 E 44°15.969
216,49 14 7,71		14 N 56.123939965 N 56°07.436 E 44.165789908 E 44°09.947
261,79 15 45,30	 FUEL	FUEL-15 N 56.241561906 N 56°14.493 E 43.726256563 E 43°43.575
269,10 16 7,31	 >M7	16 N 56.302436607 N 56°18.146 E 43.687843579 E 43°41.270
278,62 17 9,52	 GazPromNefl	GAZPROMNEFT-17 N 56.301379956 N 56°18.082 E 43.548293316 E 43°32.897
284,20 18 5,58	 GazPromNefl	GAZPROMNEFT-18 N 56.297776818 N 56°17.866 E 43.458040904 E 43°27.482
289,80 19 5,60	 FUEL	FUEL-19 N 56.293892788 N 56°17.633 E 43.367775258 E 43°22.066
314,72 20 24,92	 FUEL	FUEL-20 N 56.274556629 N 56°16.473 E 42.966296632 E 42°57.977
317,92 21 3,20	 FUEL	FUEL-21 N 56.261975634 N 56°15.718 E 42.919753695 E 42°55.185
326,25 22 8,33	 KAFE	CAFE-22 N 56.229152626 N 56°13.749 E 42.798783895 E 42°47.927

Kms Tot/Par	Image	Description
336,45 23 10,20		GAZPROMNEFT-23 N 56.179523298 E 42.661138294 N 56°10.771 E 42°39.668
360,14 24 23,69		FUEL-24 N 56.203234300 E 42.311181919 N 56°12.194 E 42°18.670
370,63 25 10,49		FUEL-CAFE-25 N 56.221234623 E 42.147605932 N 56°13.274 E 42°08.856
392,51 26 21,88		FUEL-26 N 56.233539956 E 41.807599969 N 56°14.012 E 41°48.455
396,77 27 4,26		FUEL-CAFE-27 N 56.230612899 E 41.738997336 N 56°13.836 E 41°44.339
423,79 28 27,02		FUEL-28 N 56.211211854 E 41.303767010 N 56°12.672 E 41°18.226
434,14 29 10,35		FUEL-29 N 56.203393315 E 41.137281576 N 56°12.203 E 41°08.236
436,62 30 2,48		FUEL-30 N 56.201464854 E 41.097385800 N 56°12.087 E 41°05.843
444,56 31 7,94		31 N 56.195106588 E 40.969604914 N 56°11.706 E 40°58.176
454,22 32 9,66		GAZPROM-CAFE-32 N 56.133371603 E 40.883209958 N 56°08.002 E 40°52.992
467,38 33 13,16		GAZPROM-33 N 56.103432322 E 40.686836149 N 56°06.205 E 40°41.210

Kms Tot/Par	Image	Description
483,33 34 15,95		FUEL-34 N 56.062873058 E 40.455894113 N 56°03.772 E 40°27.353
499,82 35 16,49		35 N 56.078480041 E 40.205046665 N 56°04.708 E 40°12.302
501,34 36 1,52		FUEL-36 N 56.077379953 E 40.185220226 N 56°04.642 E 40°11.113
513,70 37 12,36		FUEL-37 N 56.029011542 E 40.006231064 N 56°01.740 E 40°00.373
521,59 38 7,89		FUEL-38 N 55.996574973 E 39.894208277 N 55°59.794 E 39°53.652
532,53 39 10,94		GAZPROMNEFT-39 N 55.962942055 E 39.731169421 N 55°57.776 E 39°43.870
546,93 40 14,40		FUEL-40 N 55.944129259 E 39.503252412 N 55°56.647 E 39°30.195
569,41 41 22,48		41 N 55.913969812 E 39.147870519 N 55°54.838 E 39°08.872
569,79 42 0,38		FUEL-42 N 55.913457654 E 39.146883450 N 55°54.807 E 39°08.813
570,26 43 0,47		43 N 55.914648028 E 39.153975214 N 55°54.878 E 39°09.238
570,37 44 0,11		POKROV-44 N 55.914078134 E 39.154970287 N 55°54.844 E 39°09.298

Kms Tot/Par	Image	Description
0,00 1 0,00	 POKROV	POKROV-01 N 55.913916664 E 39.154594947 N 55°54.834 E 39°09.275
0,08 2 0,08		02 N 55.914471617 E 39.154859937 N 55°54.868 E 39°09.291
0,25 3 0,17		03 N 55.915144924 E 39.157116567 N 55°54.908 E 39°09.426
31,73 4 31,48		GAZPROMNEFT-04 N 55.848441617 E 38.677316589 N 55°50.906 E 38°40.638
39,47 5 7,74		05 N 55.855549923 E 38.555091634 N 55°51.332 E 38°33.305
143,46 6 103,99		06 N 56.094289901 E 37.220129987 N 56°05.657 E 37°13.207
144,30 7 0,84		07 N 56.089276649 E 37.210063249 N 56°05.356 E 37°12.603
145,98 8 1,68		08 N 56.095568320 E 37.188188287 N 56°05.734 E 37°11.291
168,24 9 22,26		FUEL-09 N 56.165710307-E 36.881732533 N 56°09.942 E 36°52.903
222,84 10 54,60		GAZPROMNEFT-10 N 56.581266594 E 36.472369948 N 56°34.875 E 36°28.342
246,64 11 23,80		11 N 56.733254951 E 36.252636572 N 56°43.995 E 36°15.158

Kms Tot/Par	Image	Description
258,87 12 12,23		FUEL-CAFE-12 N 56.780191478 E 36.107701025 N 56°46.811 E 36°06.462
259,28 13 0,41		FUEL-13 N 56.781931575 E 36.101771567 N 56°46.915 E 36°06.106
262,15 14 2,87		GAZPROMNEFT-14 N 56.783681598 E 36.055368329 N 56°47.020 E 36°03.322
272,21 15 10,06		FUEL-15 N 56.792379950 E 35.893273320 N 56°47.542 E 35°53.596
276,67 16 4,46		FUEL-16 N 56.813254929 E 35.833113227 N 56°48.795 E 35°49.986
284,53 17 7,86		17 N 56.875707618 E 35.785049613 N 56°52.542 E 35°47.102
285,17 18 0,64		18 N 56.881253305 E 35.783006639 N 56°52.875 E 35°46.980
298,33 19 13,16		CAFE-19 N 56.916153650 E 35.577946858 N 56°54.969 E 35°34.676
303,77 20 5,44		20 N 56.942274962 E 35.506173309 N 56°56.536 E 35°30.370
304,96 21 1,19		21 N 56.949009955 E 35.511594985 N 56°56.940 E 35°30.695
337,75 22 32,79		FUEL-22 N 57.106569399 E 35.070015358 N 57°06.394 E 35°04.200

Kms Tot/Par	Image	Description
355,96 23 18,21		FUEL-CAFE-23 N 57.237059950 E 34.902309988 N 57°14.223 E 34°54.138
360,33 24 4,37		CAFE-24 N 57.269640913 E 34.862947181 N 57°16.178 E 34°51.776
424,56 25 64,23		FUEL-25 N 57.677980250 E 34.225374635 N 57°40.678 E 34°13.522
520,54 26 95,98		FUEL-CAFE-26 N 58.346296652 E 33.292143264 N 58°20.777 E 33°17.528
577,65 27 57,11		FUEL-27 N 58.572301208 E 32.480150845 N 58°34.338 E 32°28.809
681,58 28 103,93		GAZPROMNEFT-28 N 59.117915395 E 31.339808608 N 59°07.074 E 31°20.388
763,26 29 81,68		GAZPROMNEFT-CAFE-29 N 59.701169368 E 30.554512517 N 59°42.070 E 30°33.270
777,84 30 14,58		30 N 59.775183325 E 30.360116582 N 59°46.510 E 30°21.606
780,83 31 2,99		31 N 59.799959943 E 30.340408285 N 59°47.997 E 30°20.424
785,14 32 4,31		32 N 59.827946643 E 30.289721665 N 59°49.676 E 30°17.383
786,56 33 1,42		33 N 59.832373246 E 30.305349991 N 59°49.942 E 30°18.320

Kms Tot/Par	Image	Description
787,11 34 0,55		34 N 59.830511593 E 30.314156666 N 59°49.830 E 30°18.849
792,79 35 5,68		FUEL-35 N 59.782853307 E 30.324878249 N 59°46.971 E 30°19.492
795,97 36 3,18		FUEL-36 N 59.756458255 E 30.322083314 N 59°45.387 E 30°19.324
796,79 37 0,82		FUEL-37 N 59.749964986 E 30.315216626 N 59°44.997 E 30°18.912
797,22 38 0,43		38 N 59.746539966 E 30.311561621 N 59°44.792 E 30°18.693
797,85 39 0,63		39 N 59.746969948 E 30.303328255 N 59°44.818 E 30°18.199
799,26 40 1,41		40 N 59.741108258 E 30.319138329 N 59°44.466 E 30°19.148
803,22 41 3,96		St.PETERBURG-41 N 59.753519993 E 30.380279941 N 59°45.211 E 30°22.816

Kms Tot/Par	Image	Description
0,00 1 0,00		St.PETERBURG-01 N 59.753604943 E 30.379919969 N 59°45.216 E 30°22.795
2,55 2 2,55		02 N 59.745488331 E 30.340688323 N 59°44.729 E 30°20.441
3,96 3 1,41		03 N 59.741693307 E 30.318203233 N 59°44.501 E 30°19.092
8,80 4 4,84		FUEL-04 N 59.779701602 E 30.325759984 N 59°46.782 E 30°19.545
11,59 5 2,79		05 N 59.804743317 E 30.324404938 N 59°48.284 E 30°19.464
15,36 6 3,77		06 N 59.829411078 E 30.287864707 N 59°49.764 E 30°17.271
20,17 7 4,81		07 N 59.870377379 E 30.295214951 N 59°52.222 E 30°17.712
45,92 8 25,75		08 N 60.049026633 E 30.150089973 N 60°02.941 E 30°09.005
56,17 9 10,25		09 N 60.128456610 E 30.065711630 N 60°07.707 E 30°03.942
60,69 10 4,52		10 N 60.148149967 E 29.998186566 N 60°08.888 E 29°59.891
81,99 11 21,30		FUEL-11 N 60.298606655 E 29.803634924 N 60°17.916 E 29°48.218

Kms Tot/Par	Image	Description
115,56 12 33,57		FUEL-12 N 60.459993246 E 29.339913317 N 60°27.599 E 29°20.394
137,47 13 21,91		FUEL-13 N 60.604403295 E 29.095744940 N 60°36.264 E 29°05.744
151,91 14 14,44		14 N 60.672063256 E 28.878705327 N 60°40.323 E 28°52.722
161,54 15 9,63		FUEL-15 N 60.745631010 E 28.803098869 N 60°44.737 E 28°48.185
216,14 16 54,60		FUEL-16 N 60.607496624 E 28.012194979 N 60°36.449 E 28°00.731
221,57 17 5,43		TORFYANOVKA-17 N 60.597019967 E 27.926844935 N 60°35.821 E 27°55.610