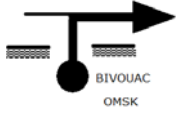
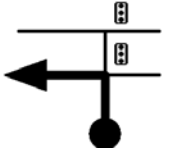
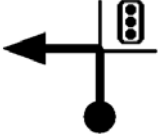




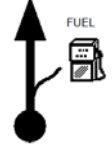





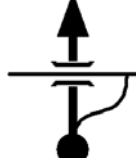



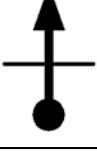






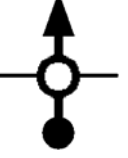
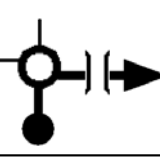
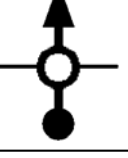
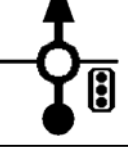
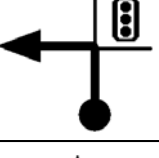

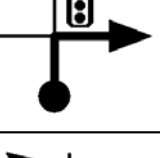

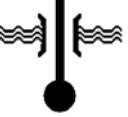









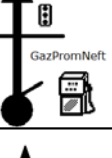



Kms Tot/Par	Image	Description
0,00 1 0,00		OMSK-01 N 54.975383252 E 73.329558303 N 54°58.522 E 73°19.773
0,91 2 0,91		02 N 54.978551606 E 73.320188244 N 54°58.713 E 73°19.211
3,59 3 2,68		03 N 54.976076623 E 73.286601643 N 54°58.564 E 73°17.196
4,48 4 0,89		GAZPROMNEFT-04 N 54.970240013 E 73.277324965 N 54°58.214 E 73°16.639
5,30 5 0,82		05 N 54.964689951 E 73.269036637 N 54°57.881 E 73°16.142
6,63 6 1,33		06 N 54.952961662 E 73.271601587 N 54°57.177 E 73°16.296
11,06 7 4,43		07 N 54.945104917 E 73.211711607 N 54°56.706 E 73°12.702
13,99 8 2,93		FUEL-08 N 54.928889727 E 73.214654778 N 54°55.733 E 73°12.879
21,94 9 7,95		09 N 54.874619926 E 73.269298319 N 54°52.477 E 73°16.157
24,68 10 2,74		10 N 54.869168261 E 73.295194981 N 54°52.150 E 73°17.711
28,73 11 4,05		11 N 54.879713326 E 73.352393333 N 54°52.782 E 73°21.143








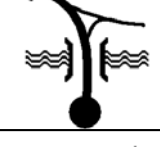

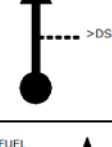

Kms Tot/Par	Image	Description
32,72 12 3,99		12 N 54.887443286 E 73.411476177 N 54°53.246 E 73°24.688
80,46 13 47,74		GAZPROMNEFT-13 N 54.976544918 E 74.120874992 N 54°58.592 E 74°07.252
81,58 14 1,12		14 N 54.978882016 E 74.137984509 N 54°58.732 E 74°08.279
105,87 15 24,29		15 N 54.999653262 E 74.515208280 N 54°59.979 E 74°30.912
110,80 16 4,93		16 N 55.001254941 E 74.591701596 N 55°00.075 E 74°35.502
115,99 17 5,19		17 N 55.017744939 E 74.666469969 N 55°01.064 E 74°39.988
154,73 18 38,74		18 N 55.110753332 E 75.246126566 N 55°06.645 E 75°14.767
208,81 19 54,08		GAZPROMNEFT-19 N 55.185854998 E 76.066026637 N 55°11.151 E 76°03.961
353,63 20 144,82		GAZPROMNEFT-20 N 55.297243323 E 78.262043232 N 55°17.834 E 78°15.722
496,31 21 142,68		GAZPROMNEFT-21 N 55.205964996 E 80.352359982 N 55°12.357 E 80°21.141
582,72 22 86,41		FUEL-22 N 55.100899931 E 81.623928295 N 55°06.053 E 81°37.435



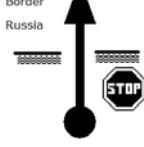
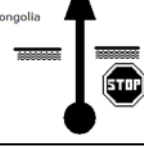


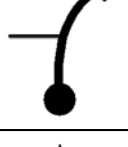

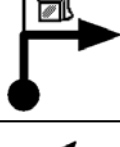

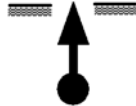
Kms Tot/Par	Image	Description
0,00 1 0,00		NOVOSIBIRSK-01 N 54.996474983 N 54°59.788 E 82.744785497 E 82°44.687
2,47 2 2,47		GAZPROMNEFT-02 N 54.997524911 N 54°59.851 E 82.780511655 E 82°46.830
2,75 3 0,28		03 N 54.997426193 N 54°59.845 E 82.784877213 E 82°47.092
8,17 4 5,42		04 N 54.997639957 N 54°59.858 E 82.868836566 E 82°52.130
8,42 5 0,25		05 N 54.995569983 N 54°59.734 E 82.869763231 E 82°52.185
9,89 6 1,47		06 N 54.982667222 N 54°58.960 E 82.871563413 E 82°52.293
11,14 7 1,25		07 N 54.971536575 N 54°58.292 E 82.873403295 E 82°52.404
13,08 8 1,94		GAZPROMNEFT-08 N 54.973144978 N 54°58.388 E 82.903113230 E 82°54.186
13,54 9 0,46		09 N 54.976056666 N 54°58.563 E 82.908313246 E 82°54.498
14,24 10 0,70		10 N 54.972089927 N 54°58.325 E 82.916153235 E 82°54.969
17,18 11 2,94		11 N 54.972207961 N 54°58.332 E 82.955004312 E 82°57.300

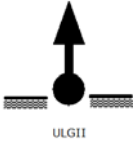

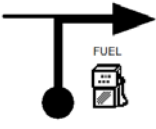
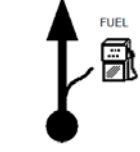




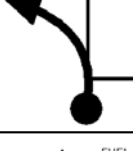
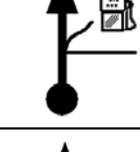

Kms Tot/Par	Image	Description
19,59 12 2,41		12 N 54.984118317 N 54°59.047 E 82.986509947 E 82°59.190
21,72 13 2,13		GAZPROMNEFT-13 N 54.978768358 N 54°58.726 E 83.014572740 E 83°00.874
23,20 14 1,48		14 N 54.974325426 N 54°58.459 E 83.035038761 E 83°02.102
36,73 15 13,53		15 N 54.860906613 N 54°51.654 E 83.075014898 E 83°04.500
38,42 16 1,69		16 N 54.847083805 N 54°50.825 E 83.064778792 E 83°03.886
48,09 17 9,67		GAZPROMNEFT-17 N 54.772199959 N 54°46.331 E 83.100989894 E 83°06.059
57,22 18 9,13		GAZPROMNEFT-18 N 54.710534556 N 54°42.632 E 83.185416902 E 83°11.125
70,05 19 12,83		19 N 54.611069606 N 54°36.664 E 83.280545535 E 83°16.832
90,19 20 20,14		GAZPROMNEFT-20 N 54.442514945 N 54°26.550 E 83.347451614 E 83°20.847
116,07 21 25,88		GAZPROMNEFT-21 N 54.221641888 N 54°13.298 E 83.317754805 E 83°19.065
223,89 22 107,82		FUEL-22 N 53.391243284 N 53°23.474 E 83.989833253 E 83°59.389




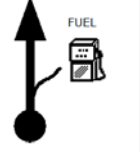

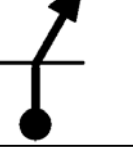

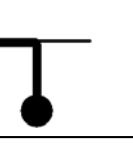
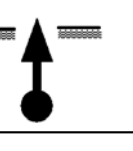
Kms Tot/Par	Image	Description
224,89 23 1,00		23 N 53.382426043 E 83.988611610 N 53°22.945 E 83°59.316
236,28 24 11,39		GAZPROMNEFT-24 N 53.346233298 E 84.139181636 N 53°20.773 E 84°08.350
286,65 25 50,37		FUEL-25 N 53.116079935 E 84.715139899 N 53°06.964 E 84°42.908
330,15 26 43,50		FUEL-26 N 52.766359949 E 84.912011564 N 52°45.981 E 84°54.720
346,90 27 16,75		OPTI-27 N 52.650999975 E 85.063018295 N 52°39.059 E 85°03.781
358,12 28 11,22		28 N 52.580517652 E 85.175836799 N 52°34.831 E 85°10.550
363,78 29 5,66		29 N 52.579701658 E 85.252678241 N 52°34.782 E 85°15.160
366,88 30 3,10		FUEL-30 N 52.576833298 E 85.296408314 N 52°34.609 E 85°17.784
377,18 31 10,30		31 N 52.520228319 E 85.266616630 N 52°31.213 E 85°15.996
380,96 32 3,78		GAZPROMNEFT-32 N 52.502438238 E 85.299159920 N 52°30.146 E 85°17.949
411,68 33 30,72		FUEL-33 N 52.420646616 E 85.719133311 N 52°25.238 E 85°43.147

Kms Tot/Par	Image	Description
456,55 34 44,87		FUEL-34 N 52.062733284 E 85.929751052 N 52°03.763 E 85°55.785
458,20 35 1,65		OPTI-35 N 52.048486576 E 85.923623305 N 52°02.909 E 85°55.417
459,96 36 1,76		36 N 52.033706581 E 85.914876607 N 52°02.022 E 85°54.892
463,35 37 3,39		37 N 52.005106658 E 85.907124983 N 52°00.306 E 85°54.427
463,65 38 0,30		38 N 52.004434951 E 85.902994960 N 52°00.266 E 85°54.179
467,97 39 4,32		39 N 51.980374970 E 85.854553230 N 51°58.822 E 85°51.273
469,25 40 1,28		40 N 51.969546665 E 85.848579910 N 51°58.172 E 85°50.914
478,43 41 9,18		41 N 51.898054968 E 85.867881597 N 51°53.883 E 85°52.072
478,49 42 0,06		42 N 51.897834908 E 85.868471662 N 51°53.870 E 85°52.108

Kms Tot/Par	Image	Description
0,00 1 0,00	 GORNOALTAYSK	GORNOALTAYSK-01 N 51.897846754 E 85.868518299 N 51°53.870 E 85°52.111
18,08 2 18,08	 >P256	02 N 51.821634970 E 85.786341625 N 51°49.298 E 85°47.180
40,31 3 22,23		03 N 51.657129971 E 85.762303308 N 51°39.427 E 85°45.738
92,26 4 51,95		04 N 51.322124987 E 85.671183248 N 51°19.327 E 85°40.270
92,90 5 0,64		FUEL-05 N 51.317084947 E 85.675338244 N 51°19.025 E 85°40.520
104,52 6 11,62		06 N 51.224729904 E 85.637481601 N 51°13.483 E 85°38.248
180,42 7 75,90		07 N 50.759071619 E 86.129176567 N 50°45.544 E 86°07.750
188,12 8 7,70		08 N 50.718904557 E 86.214065893 N 50°43.134 E 86°12.843
333,82 9 145,70		OPTI-09 N 50.310155835 E 87.582752453 N 50°18.609 E 87°34.965
409,30 10 75,48	 >DSS	10 N 50.101366664 E 88.372199058 N 50°06.081 E 88°22.331
435,09 11 25,79		OPTI-11 N 50.010554923 E 88.667906655 N 50°00.633 E 88°40.074




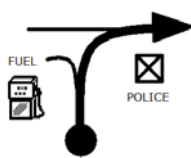
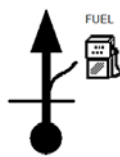
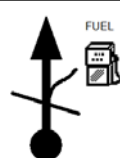
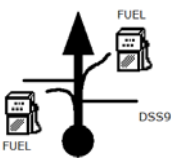
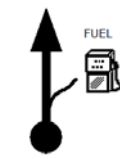
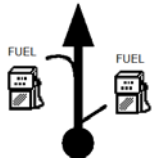


Kms Tot/Par	Image	Description
443,88 12 8,79		12 N 49.951028010 E 88.733448297 N 49°57.061 E 88°44.006
485,86 13 41,98	 >ASS	13 N 49.722696600 E 89.181733035 N 49°43.361 E 89°10.903
487,79 14 1,93		14 N 49.711027542 E 89.200585104 N 49°42.661 E 89°12.035
513,03 15 25,24		15 N 49.608748234 E 89.468110487 N 49°36.524 E 89°28.086
536,10 16 23,07		16 N 49.504966605 E 89.661934928 N 49°30.297 E 89°39.716
540,73 17 4,63		17 N 49.497985511 E 89.723645367 N 49°29.879 E 89°43.418
573,72 18 32,99		18 N 49.251231587 E 89.845261581 N 49°15.073 E 89°50.715
584,17 19 10,45		19 N 49.159298735 E 89.871768264 N 49°09.557 E 89°52.306
604,88 20 20,71		FUEL-20 N 48.984413556 E 89.958157457 N 48°59.064 E 89°57.489
606,26 21 1,38		21 N 48.981904955 E 89.940226610 N 48°58.914 E 89°56.413
608,14 22 1,88	 ULGII	ULGII-22 N 48.990988253 E 89.919599972 N 48°59.459 E 89°55.175



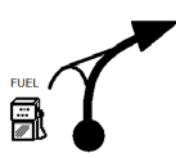





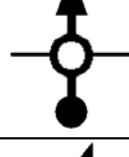

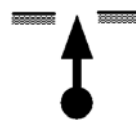
Kms Tot/Par	Image	Description
0,00 1 0,00		ULGII-01 N 48.990988253 E 89.919599972 N 48°59.459 E 89°55.175
1,78 2 1,78		02 N 48.981943268 E 89.938808278 N 48°58.916 E 89°56.328
3,11 3 1,33		FUEL-03 N 48.983888271 E 89.956713299 N 48°59.033 E 89°57.402
3,70 4 0,59		FUEL-04 N 48.980623228 E 89.961908298 N 48°58.837 E 89°57.714
4,15 5 0,45		05 N 48.977198635 E 89.964821908 N 48°58.631 E 89°57.889
4,85 6 0,70		06 N 48.971526589 E 89.960443329 N 48°58.291 E 89°57.626
5,36 7 0,51		07 N 48.967131576 E 89.961421647 N 48°58.027 E 89°57.685
5,69 8 0,33		08 N 48.964158309 E 89.961648324 N 48°57.849 E 89°57.698
6,31 9 0,62		09 N 48.959178675 E 89.957888945 N 48°57.550 E 89°57.473
6,87 10 0,56		FUEL-10 N 48.954403305 E 89.959541638 N 48°57.264 E 89°57.572
11,26 11 4,39		11 N 48.916738227 E 89.971501619 N 48°55.004 E 89°58.290

Kms Tot/Par	Image	Description
130,24 12 118,98		12 N 48.385009921 E 90.810893235 N 48°23.100 E 90°48.653
143,33 13 13,09		13 N 48.421236604 E 90.965103325 N 48°25.274 E 90°57.906
216,73 14 73,40		14 N 48.084984470 E 91.724701362 N 48°05.099 E 91°43.482
226,76 15 10,03		FUEL-15 N 48.021919946 E 91.658173292 N 48°01.315 E 91°39.490
228,17 16 1,41		16 N 48.009539908 E 91.659956612 N 48°00.572 E 91°39.597
229,00 17 0,83		17 N 48.002784958 E 91.664068279 N 48°00.167 E 91°39.844
232,01 18 3,01		18 N 47.976271658 E 91.657703290 N 47°58.576 E 91°39.462
234,21 19 2,20		19 N 47.975753310 E 91.628238281 N 47°58.545 E 91°37.694
235,49 20 1,28		HOVD-20 N 47.964668234 E 91.625318268 N 47°57.880 E 91°37.519

Page 1 / 1	RB Stage	ASSISTANCE 06-ALTAY-BAYANKHONGOR	Total 384,64 Km
Kms Tot/Par	Image	Description	
0,00 1 0,00		ALTAY-01 N 46.375798253 N 46°22.547 E 96.244863246 E 96°14.691	
0,63 2 0,63		02 N 46.374086650 N 46°22.445 E 96.252461618 E 96°15.147	
2,15 3 1,52		03 N 46.380539898 N 46°22.832 E 96.268983312 E 96°16.138	
2,40 4 0,25		FUEL-04 N 46.382054919 N 46°22.923 E 96.271409950 E 96°16.284	
2,90 5 0,50		FUEL-05 N 46.385071622 N 46°23.104 E 96.276274965 E 96°16.576	
3,94 6 1,04		06 N 46.393453331 N 46°23.607 E 96.280679904 E 96°16.840	
6,99 7 3,05		07 N 46.407603242 N 46°24.456 E 96.312581583 E 96°18.754	
7,58 8 0,59		08 N 46.411451627 N 46°24.687 E 96.317808279 E 96°19.068	
88,62 9 81,04		09 N 46.320188240 N 46°19.211 E 97.348563332 E 97°20.913	
116,52 10 27,90		10 N 46.168451639 N 46°10.107 E 97.634258299 E 97°38.055	
206,07 11 89,55		FUEL-11 N 46.170374977 N 46°10.222 E 98.695973319 E 98°41.758	

Page 1 / 1	RB Stage	ASSISTANCE 06-ALTAY-BAYANKHONGOR	Total 384,64 Km
Kms Tot/Par	Image	Description	
253,99 12 47,92		12 N 46.175038289 N 46°10.502 E 99.256894921 E 99°15.413	
284,44 13 30,45		FUEL-13 N 46.203143237 N 46°12.188 E 99.597231614 E 99°35.833	
371,28 14 86,84		14 N 46.116839955 N 46°07.010 E 100.609501615 E 100°36.570	
380,49 15 9,21		15 N 46.178904923 N 46°10.734 E 100.688201616 E 100°41.292	
381,12 16 0,63		FUEL-16 N 46.183249991 N 46°10.994 E 100.693321589 E 100°41.599	
382,05 17 0,93		FUEL-17 N 46.183744966 N 46°11.024 E 100.705169940 E 100°42.310	
383,05 18 1,00		FUEL-18 N 46.184551568 N 46°11.073 E 100.718061602 E 100°43.083	
383,34 19 0,29		19 N 46.182676575 N 46°10.960 E 100.719036611 E 100°43.142	
384,64 20 1,30		BAYANKHONGOR-20 N 46.175316619 N 46°10.518 E 100.706998296 E 100°42.419	

Kms Tot/Par	Image	Description
0,00 1 0,00	 BAYANKHONGOR	BAYANKHONGOR-01 N 46.175301571 E 100.707066598 N 46°10.518 E 100°42.423
1,23 2 1,23	 FUEL	FUEL-02 N 46.182063245 E 100.718898300 N 46°10.923 E 100°43.133
1,44 3 0,21	 POLICE	03 N 46.181989180 E 100.721372963 N 46°10.919 E 100°43.282
74,68 4 73,24	 FUEL POLICE	FUEL-04 N 45.959948268 E 101.459276612 N 45°57.596 E 101°27.556
210,69 5 136,01	 FUEL	FUEL-05 N 46.259136594 E 102.787886610 N 46°15.548 E 102°47.273
211,00 6 0,31	 FUEL	FUEL-06 N 46.261763229 E 102.789408248 N 46°15.705 E 102°47.364
211,35 7 0,35	 FUEL DSS9	FUEL-07 N 46.264678332 E 102.791101602 N 46°15.880 E 102°47.466
320,05 8 108,70	 FUEL	FUEL-08 N 46.988654905 E 103.566068312 N 46°59.319 E 103°33.964
381,95 9 61,90	 FUEL FUEL	FUEL-09 N 47.367976611 E 103.932514898 N 47°22.078 E 103°55.950
383,36 10 1,41	 POLICE	10 N 47.369351614 E 103.951079992 N 47°22.161 E 103°57.064
423,77 11 40,41	 FUEL	FUEL-11 N 47.338558239 E 104.475389966 N 47°20.313 E 104°28.523

Kms Tot/Par	Image	Description
506,07 12 82,30		12 N 47.857283252 E 105.185506591 N 47°51.436 E 105°11.130
509,85 13 3,78	 FUEL	FUEL-13 N 47.870934986 E 105.229508270 N 47°52.256 E 105°13.770
511,41 14 1,56	 FUEL	FUEL-14 N 47.867211573 E 105.249078256 N 47°52.032 E 105°14.944
512,24 15 0,83	 FUEL	FUEL-15 N 47.866998236 E 105.259381597 N 47°52.019 E 105°15.562
554,24 16 42,00	 FUEL	FUEL-16 N 47.878968249 E 105.789791569 N 47°52.738 E 105°47.387
623,23 17 68,99		17 N 47.898331195 E 106.666184561 N 47°53.899 E 106°39.971
632,13 18 8,90		18 N 47.907211615 E 106.784326663 N 47°54.432 E 106°47.059
634,94 19 2,81	 FUEL	FUEL-19 N 47.882929972 E 106.784906589 N 47°52.975 E 106°47.094
637,72 20 2,78		20 N 47.858524959 E 106.786946574 N 47°51.511 E 106°47.216
641,15 21 3,43		21 N 47.829010752 E 106.784319726 N 47°49.740 E 106°47.059
671,75 22 30,60	 ULAANBAATAR	ULAANBAATAR-22 N 47.654460465 E 106.817447745 N 47°39.267 E 106°49.046